



Aerial Services, Inc.

CAPABILITIES STATEMENT

GSA Contract Holder


info@AerialServicesInc.com
(319) 277 - 0436
www.AerialServicesInc.com

Cedar Falls, Iowa

DUNS # 010261154
CAGE # 0F1B8

ABOUT ASI


Aerial Services, Inc. delivers superior geospatial data for a multitude of applications to federal, state, city and local governments. Now in our 54th year of operation, ASI has been a trusted surveying and mapping partner for several federal agencies. Our professional staff engaging with the latest technology enables ASI to deliver accurate, useful information. Our professional team has valuable experience working as contractors on federal projects. ASI is quality-driven and is committed to delivering our clients accurate, timely data to enable their visions to come to life.



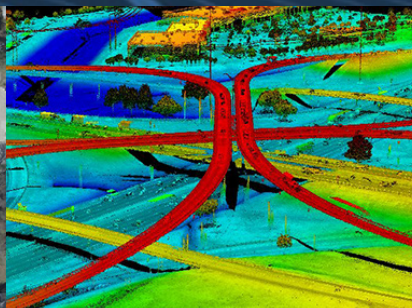
SPECIALIZED SOLUTIONS



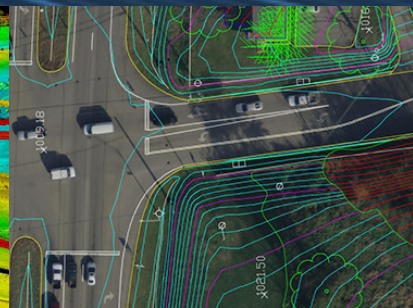
Aerial Data Collection



Orthophotography



3D Modeling



Customized Mapping Solutions

KEY NAICS CODES

541370 - Surveying and Mapping Related Services

541922 - Commercial Photography

Aerial Services, Inc. is a
Veteran-Owned Small Business



DIFFERENTIATORS

- ASI FEDERAL EXPERIENCE** In business since 1967, ASI has a long resume of federal government projects, as well as local agency and private sector work
- ASI CAPACITY** ASI's aircraft are always poised for rapid deployment, and with over 40 experienced geospatial professionals on staff, data moves expeditiously from acquisition to finished product and into the hands of our clients.
- ASI NATIONAL REACH** ASI regularly works throughout the US. Our centrally located hangar in eastern Iowa allows us to reach most of the country in a matter of hours
- ASI A STRONG TEAM** of experienced, certified professionals in-house and strategic partnerships with reputable firms broadens ASI's capacity and capabilities to better serve our federal clients

ASI Offers Historical Scanning & Orthorectification

- Alabama - 6,254 DOQQs from 1955-1961 (USDA)
- North Dakota - 12,805 images from 1955-1975 (USDA)
- South Dakota - 8,993 DOQQs from 1967-1971 (USDA)
 - Fairfax County VA - 958 frames from 1972
 - South Carolina - 69,925 frames

FEDERAL EXPERIENCE

USGS Geospatial Services Contract 3 (GPSC3)

Active Contract #G17PC00006

Delivered QL1, QL2, and QL2+ lidar data for sites nationwide

2018 - 5,613 square miles

2019 - 14,034 square miles

2020 - 31,970 square miles

USDA Natural Resources Inventory contractor (20+ years)

Active Contract # 12FPC220F0069

2020 - 8,986 sites covering 5 states

2021 - 9,011 sites covering 5 states

USDA Stewardship Lands contractor (14 years)

2015 - 11,918 exposures covering 14 states

2016 - 150,838 acres covering 3 states

2017 - 166,061 acres covering 4 states

USDA National Agriculture Imagery Program (NAIP)

Prime contractor 10+ years

US Army Corps of Engineers

Lake Texoma - 1,600 square miles of imagery and lidar

Mississippi River Historical Imagery - 74,000 frames dating to the 40's digitally archived for advanced geospatial analysis

Department of Energy

Delivered lidar, orthoimagery, obliques and 4k video of 1,600+ mile utility line corridor, 75 power stations



ASI can alleviate storage concerns by hosting your projects on our secure Earth on Demand Web Services (TM).